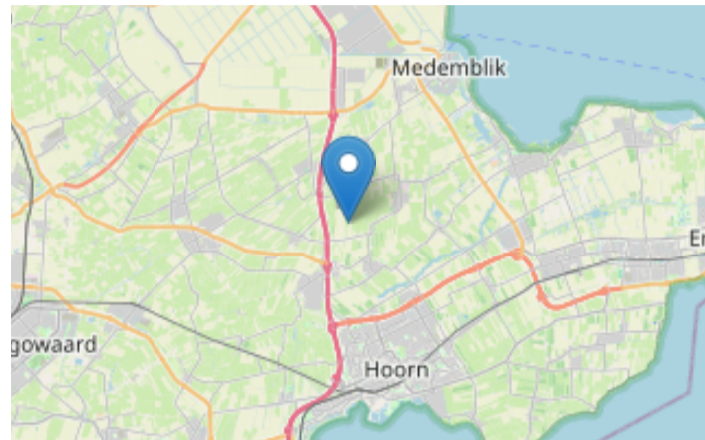


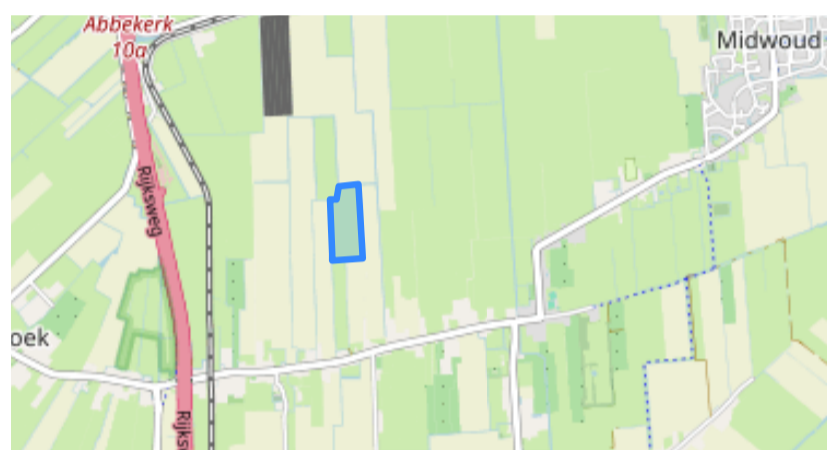


PERCEEL GR-BRP25-1352824

Gewas	Tulp, bloembollen en -knollen
Opp	6.0239 ha
Bron	BRP25
Periode	1 mei 2025
Gemeente	Medemblik
Provincie	Noord-Holland
GPS coördinaten	52.70916, 5.04264
XY coördinaten	131713, 524696
Waterschap	Hollands Noorderkwartier
Watertrap	III = H <40 L 80-120

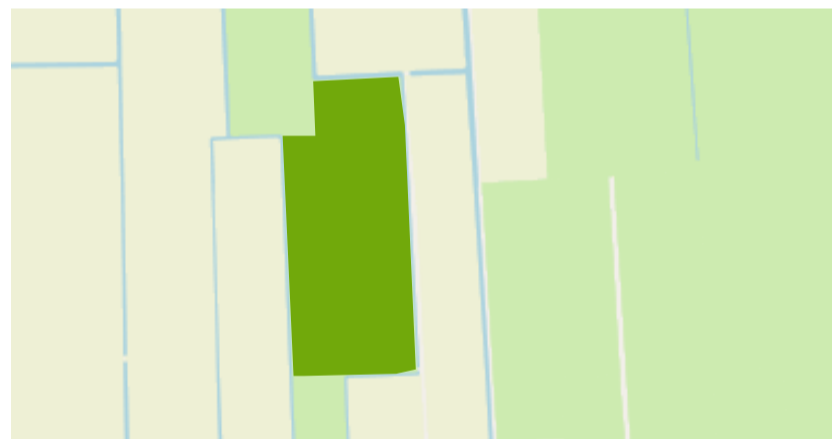


2016 Grasland	2017 Tulp	2018 Krokus	2019 Knoflook	2020 Bloemkool
2021 Bloemkool	2022 Grasland	2023 Grasland	2024 Grasland	2025 Tulp

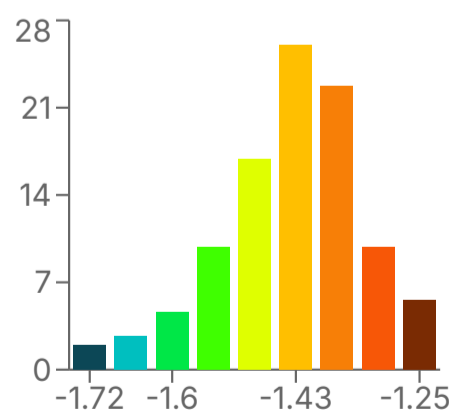


GRONDSOORT

Grondsoort:	Zware zavel: 100%
Gronds. mestwet:	Klei: 100%



HOOGTE



laagst:	-1.75 m
gemiddeld:	-1.43 m
hoogst:	-1.22 m
verschil:	0.53 m



EIGENDOM

Kadastraal perceel

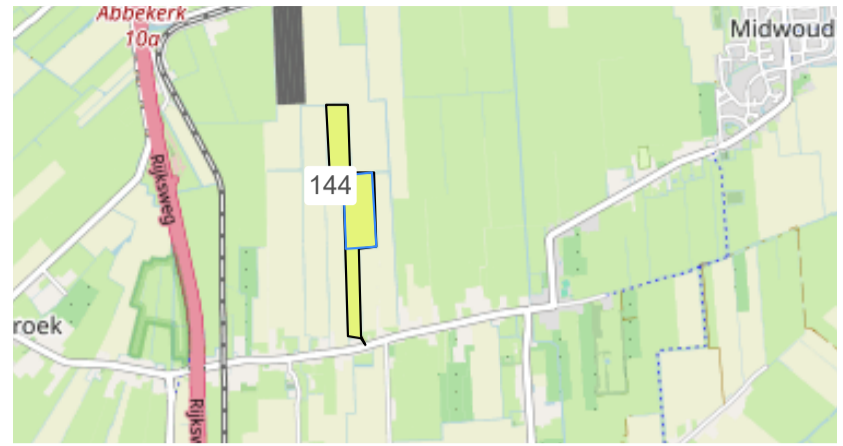
KGL01 S 144

Opp

14.63 ha

Overlap

6.02 ha



GROEI

