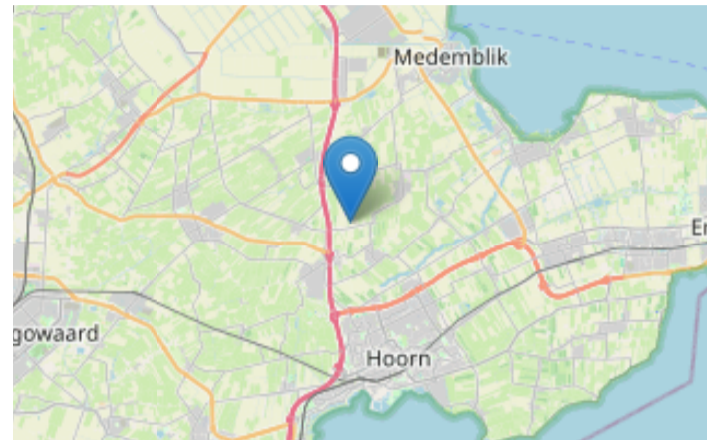


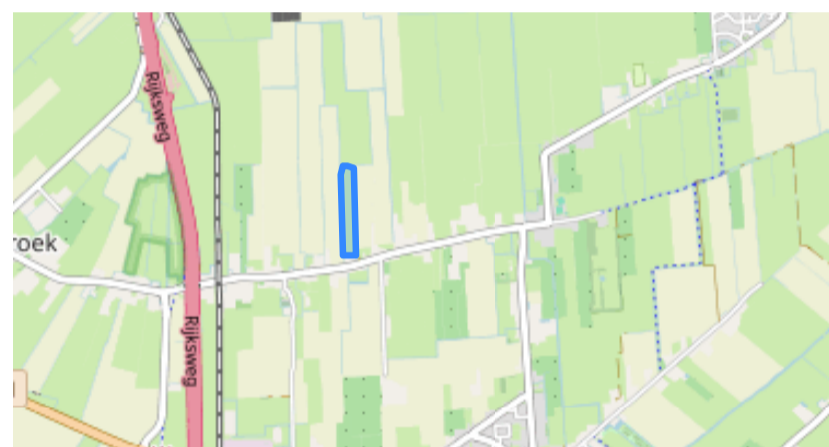


PERCEEL GR-BRP25-2152834

Gewas	Grasland, blijvend
Opp	3.1390 ha
Bron	BRP25
Periode	1 mei 2025
Gemeente	Medemblik
Provincie	Noord-Holland
GPS coördinaten	52.70482, 5.04220
XY coördinaten	131681, 524213
Waterschap	Hollands Noorderkwartier
Watertrap	III = H <40 L 80-120

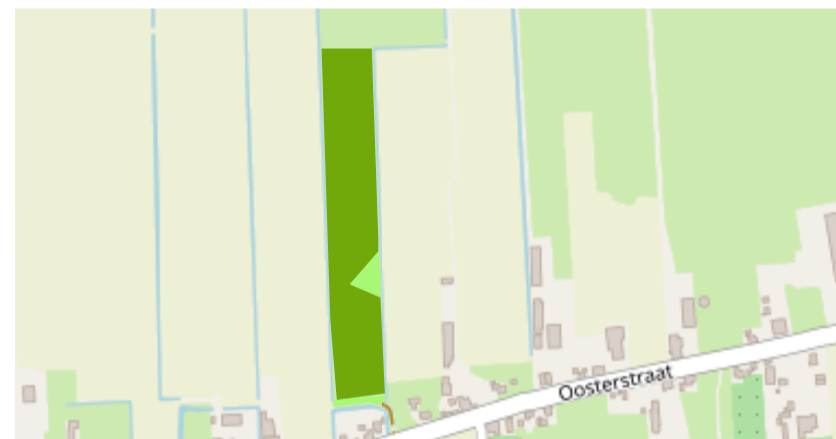


2016	2017	2018	2019	2020
Grasland	Grasland	Tulp	Grasland	Grasland
2021	2022	2023	2024	2025
Grasland	Grasland	Grasland	Grasland	Grasland

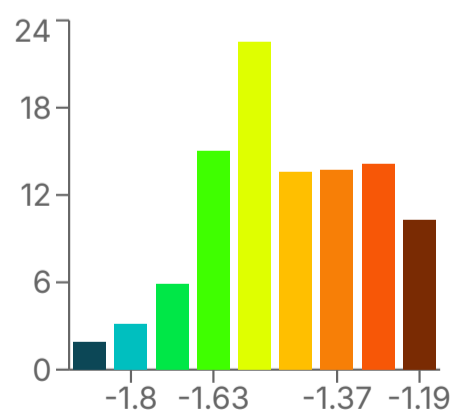


GRONDSOORT

Grondsoort:	Lichte zavel: 6%
	Zware zavel: 94%
Gronds. mestwet:	Klei: 100%

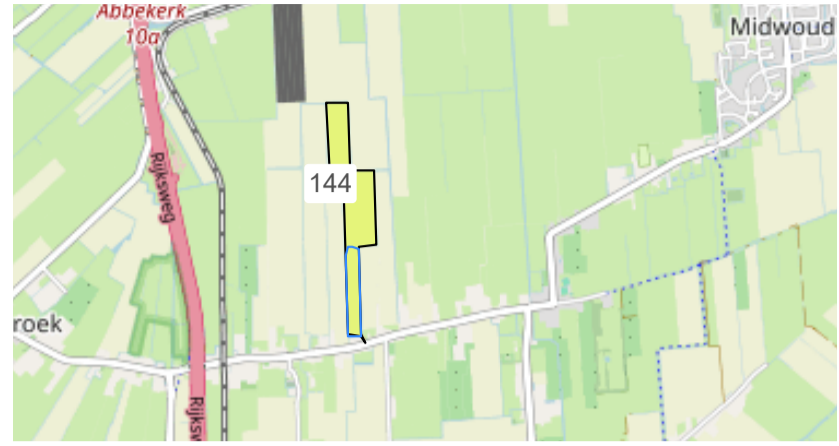


HOOGTE




EIGENDOM

Kadastraal perceel	Opp	Overlap
KGL01 S 144	14.63 ha	3.13 ha



GROEI

Data ophalen 🔄