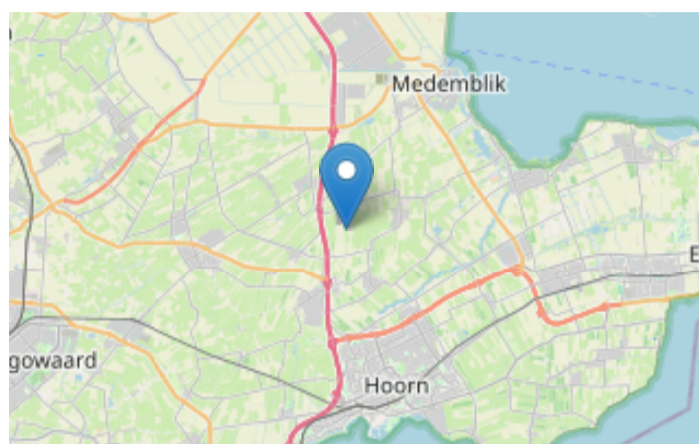


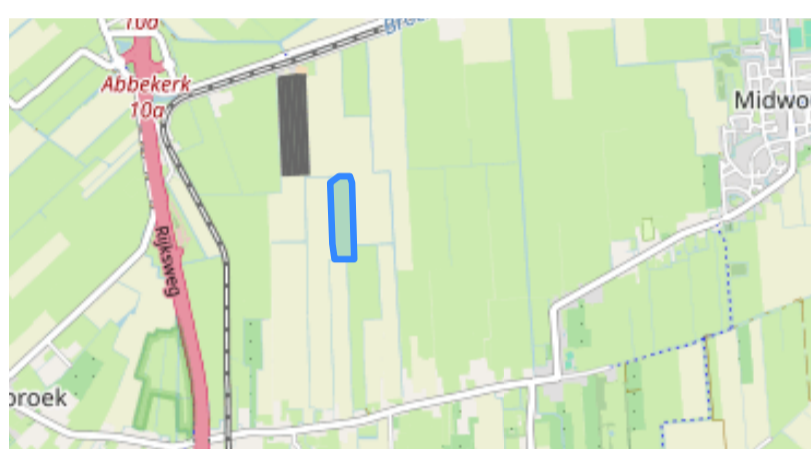


PERCEEL GR-BRP25-772168

Gewas	Bloemkool, winter, productie
Opp	4.7391 ha
Bron	BRP25
Periode	1 mei 2025
Gemeente	Medemblik
Provincie	Noord-Holland
GPS coördinaten	52.71185, 5.04103
XY coördinaten	131606, 524995
Waterschap	Hollands Noorderkwartier
Watertrap	IV = H >40 L 80-120

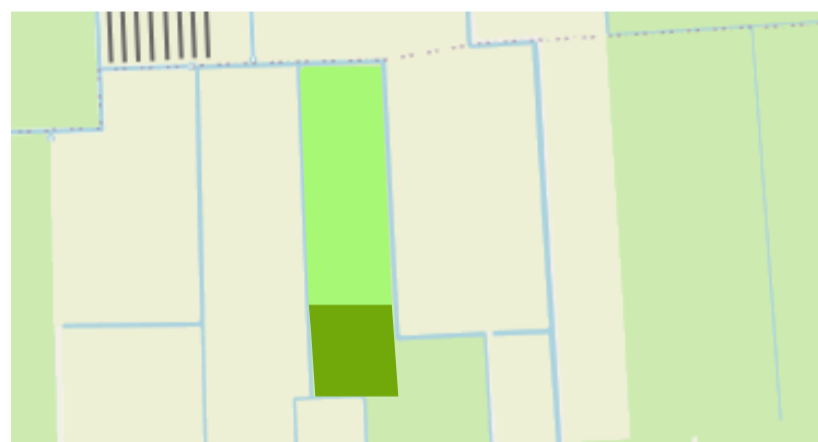


2016 Tulp	2017 Tulp	2018 Grasland	2019 Grasland	2020 Grasland
2021 Grasland	2022 Grasland	2023 Grasland	2024 Tulp	2025 Bloemkool

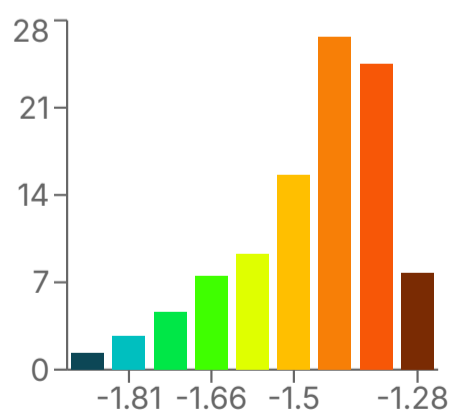


GRONDSOORT

Grondsoort:	Lichte zavel: 72%
	Zwارة zavel: 28%
Gronds. mestwet:	Klei: 100%



HOOGTE



laagst:	-1.92 m
gemiddeld:	-1.47 m
hoogst:	-1.24 m
verschil:	0.68 m



EIGENDOM

Kadastraal perceel

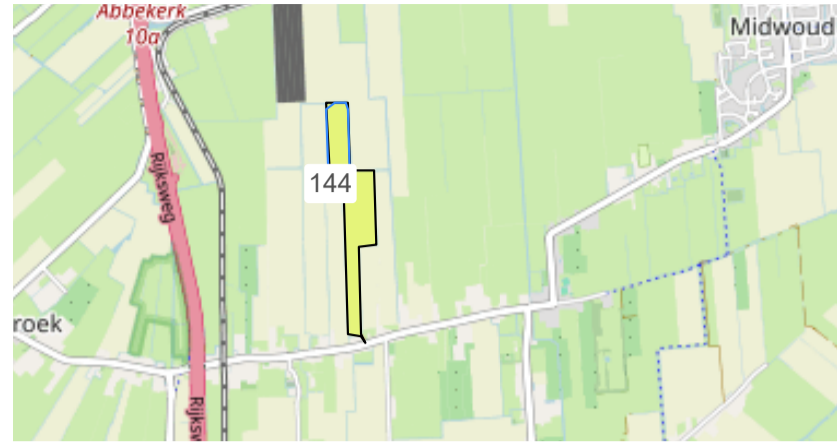
KGL01 S 144

Opp

14.63 ha

Overlap

4.73 ha



GROEI

Data ophalen 🔄